

Name: \_\_\_\_\_ Learning Mentor Group: \_\_\_\_\_

Teacher's Name: \_\_\_\_\_ Class: \_\_\_\_\_

# Discovery Faculty Extended Learning Project

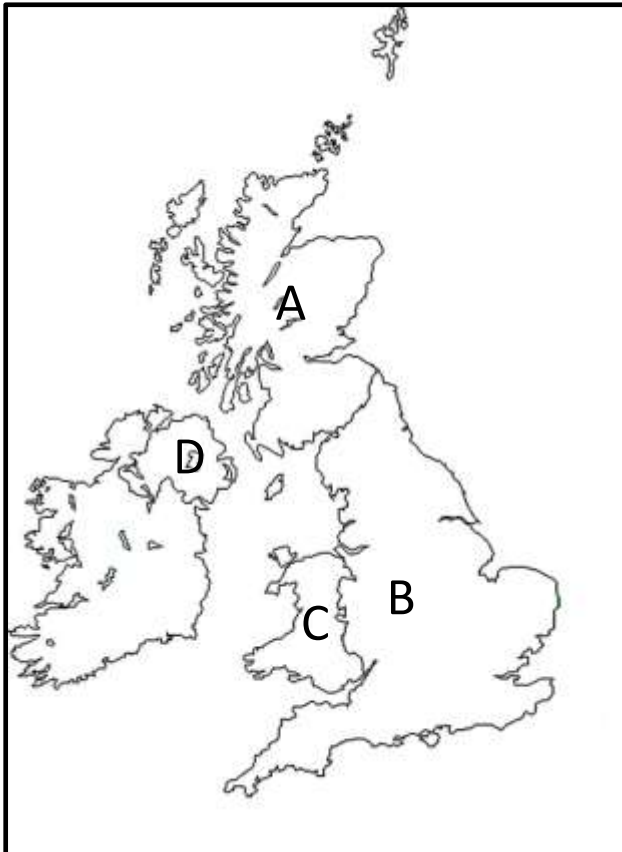
## Geography Year 7

### Booklet 2 Tenbury Wells



Task number	Homework due date
1	
2	
3	
4	
5	

# Task



The map on the left shows the regions of the United Kingdom, labelled A, B, C and D. Which is **England, Scotland, Wales, Northern Ireland?**

A = \_\_\_\_\_

B = \_\_\_\_\_

C = \_\_\_\_\_

D = \_\_\_\_\_

Draw an arrow to label the approximate position of Tenbury Wells within the United Kingdom.

The map on the right shows the counties of the West Midlands, labelled A, B and C.

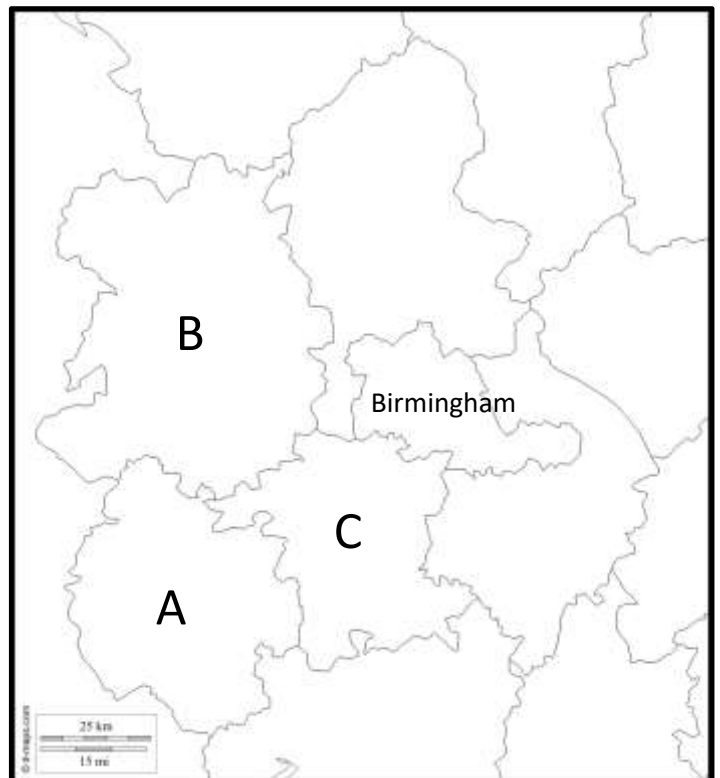
Which is **Worcestershire, Herefordshire and Shropshire?**

A = \_\_\_\_\_

B = \_\_\_\_\_


C = \_\_\_\_\_

Draw an arrow to label the approximate position of Tenbury Wells within the West Midlands.



## Task 2

The map below shows Tenbury Wells and surrounding towns. The map has been drawn to scale.



Use the compass points to complete these sentences.

Tenbury Wells is located north west of Worcester.

Tenbury Wells is located \_\_\_\_\_ of Leominster.

Tenbury Wells is located \_\_\_\_\_ of Kidderminster.

Tenbury Wells is located \_\_\_\_\_ of Ludlow.

Tenbury Wells is located \_\_\_\_\_ of Bromyard

### Extension

Use the scale on the map to work out the distances.


Tenbury Wells is located \_\_\_\_\_ km south west of Bewdley.

Tenbury Wells is located \_\_\_\_\_ km \_\_\_\_\_ of Cleobury Mortimer.

Tenbury Wells is located \_\_\_\_\_ km \_\_\_\_\_ of Stourport on Severn

Task 3

Imagine someone has asked you this question. Describe to this person the location of the town where you go to school.



*Use as many of these words as you can:  
United Kingdom, England, Wales, West Midlands, region, county,  
border, north, south, east, west etc. Worcester, Worcestershire,  
Leominster, Ludlow.*

Tenbury Wells is located in \_\_\_\_\_

\_\_\_\_\_

\_\_\_\_\_

\_\_\_\_\_

\_\_\_\_\_

\_\_\_\_\_

\_\_\_\_\_

\_\_\_\_\_

\_\_\_\_\_

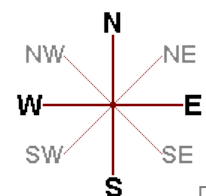
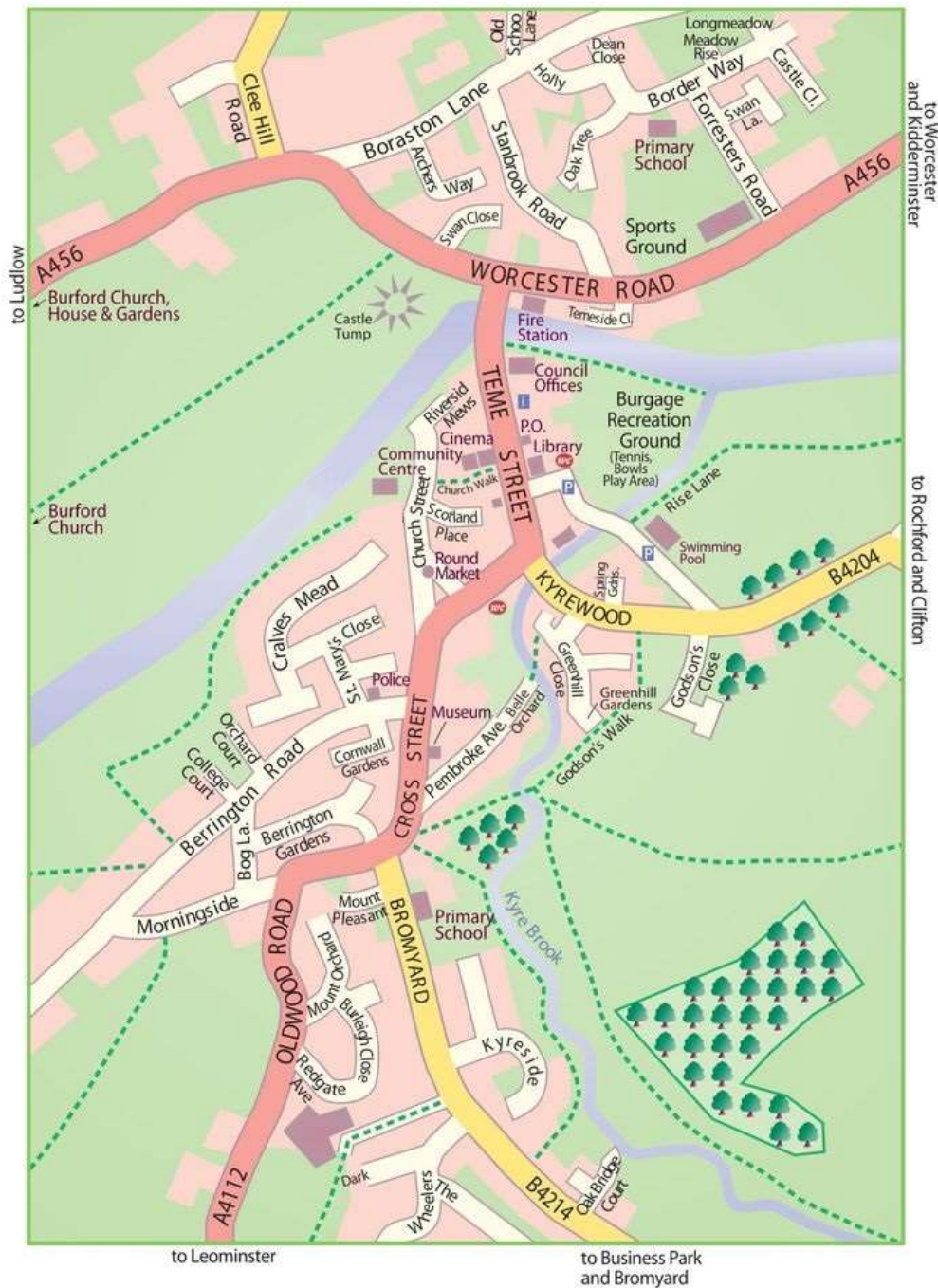
\_\_\_\_\_

\_\_\_\_\_

## Task 4

Label with arrows the following places on the map of Tenbury:

*Tenbury High Ormiston Academy, Tenbury Primary School, Tenbury Hospital, River Teme, St Mary's Church, Pump Rooms, Palmer's Meadow sports ground, Kerry's food factory, Swan Garage, Teme bridge.*

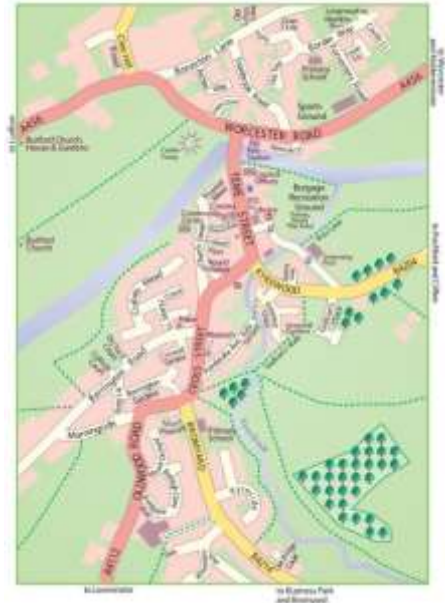


## Task 5

Use the map on page 6 of this booklet to complete this task.

Write a set of directions to walk from Tenbury High to the Teme Bridge. Use road names and compass directions. Include places of interest that you pass on the route.

Extension – include distances too.



*Begin at Tenbury High. walk east down the drive towards the Bromyard Road.* \_\_\_\_\_

---

---

---

---

---

---

---

---

---

---

---

---

---

---

---

---

---

---

---

---

---

---

---

---

---